

GET SET

FOR THE

GAMES

28 JULY - 8 AUG



**Birmingham 2022
Commonwealth Games**

ROAD CLOSURES AND PARKING RESTRICTIONS

MARATHON

Saturday 30 July 2022

This leaflet contains important information
for residents and businesses

Working together



BIRMINGHAM PROUDLY HOSTS THE 2022 COMMONWEALTH GAMES MARATHON

The Marathon will be staged on roads in the heart of Birmingham, celebrating the city's rich history and culture. The course is made up of two sections. An 18km loop, starting from Smithfield heading south out of the city towards Bournville. Then a 6.2km stretch through the city centre, finishing in Victoria Square. Both elite athletes and para-athletes will compete in the Marathon.

Get planning

More than one million people from across the globe are expected to travel to the region to enjoy not only the sporting events, but everything else it has to offer. This means there will be more people than usual travelling on our roads and using public transport.

HERE ARE A FEW TOP TIPS TO KEEP MOVING



The busiest times will be between 10am and 4pm - could you plan your travel outside of these times?



For local journeys, avoid the traffic by walking or cycling



Follow @GetSet2022 on Twitter for the latest travel updates



Visit Birmingham2022.com/getset for more information and travel guidance

Road closures and parking

Roads used by the event will be closed, so please plan your events in advance. Other roads adjacent to or within the Marathon course loops, may also be subject to road closures or restrictions.

When: 2:30am - 3:30pm, Saturday 30 July

Affected roads on the route

Birmingham city centre

Hurst Street

Ladywell Walk

Dudley Street

Station Street

Hill Street

Swallow Street

Brunel Street

Suffolk Street Queensway between Brunel Street and Paradise Circus

Paradise Circus

Centenary Square

Broad Street between Centenary Square and Gas Street

Parade (B4135)

Charlotte Street (B4135)

Sandpits (B4135)

Summer Hill Road (B4135)

Newhall Hill between Tenby Street N and Hill Street

Frederick Street

Warstone Lane

Caroline Street

St Pauls Square

Brook Street

George Street

Great Charles Street Queensway (A4400)

Margaret Street

Edmund Street

Church Street

Colmore Row

Birmingham south

Sherlock Street

Belgrave Interchange

Pershore Road (A441) between Belgrave Interchange
and Cartland Road

Cannon Hill Park internal roads and paths

Ribblesdale Road

Bond Street

Bournville Lane

Linden Road

Mary Vale Road

Heath Road

Hawthorne Road

Kingsley Road

Woodlands Park Road

Hay Green Lane

Sycamore Road

Willow Road

Raddlebarn Road

Warwards Lane

St Stephens Road

Change to traffic conditions

Changed traffic conditions will be in place for the following roads between 2:30am – 3:30pm. Please plan ahead, be patient and follow directions from the Police and Traffic Management Teams.

Street / road	Road status	Additional information
A38 / Belgrave Interchange	Changed Traffic Conditions	No access to Belgrave Interchange (A441) from the Bristol Road (A38). No access to Belgrave Interchange (A441) from Ring Road (A4540) clockwise
Pershore Road (A441) between Belgrave Interchange to Cartland Road	Limited Access	No access north on Pershore Road (A441) beyond Cartland Road. Access to and from Cartland Road to Pershore Road (A441) southbound and vice versa only
Navigation Street	Limited Access	Access will be maintained along Navigation Street for businesses until 07:30 on the morning of Saturday 30 July.

Residential access

There will be vehicle crossing points under Police and Traffic Control between **2.30am – 6.15am** and **1.30pm – 3.30pm** on the following roads.

Sir John's Road	Access will be facilitated through the road closure on Pershore Road (A441) for residents to access Oakfield Road.
Milner Road / Dogpool Lane	Access will be facilitated through the road closure for residents to access Dogpool Lane.
Umberslade Road	Access will be facilitated along Umberslade Road through the road closures on Ribblesdale Road and Raddlesbarn Road for residents only.
Regent Street & Oxford Street	Access will be facilitated through the road closures on Bournville Lane onto Victoria Road for residents only
Heath Road between Woodlands Park Road and Hawthorne Road	Access will be facilitated through the road closures on Woodlands Park Road onto Heath Road for residents only.
Mulberry Road between Hay Green Lane and Woodlands Park Road	Access will be facilitated through the road closures on Woodlands Park Road onto Mulberry Road for residents only.
Teazel Avenue	Access will be facilitated through the road closures on Bournville Lane onto Cedar Road for residents only.
Laburnum Road	Access will be facilitated through the road closures on Willow Road onto Acacia Road for residents only.
Gristhorpe Road	Access will be facilitated through the road closures on Raddlebarn Road onto Hurbert Road for residents only.
Graham Street (Jewellery Quarter)	Access will be facilitated south only through the road closures George Street onto Newhall Street for residents only.

Public transport

Some bus services will need to be diverted, temporarily suspended or will terminate earlier than usual due to road closures. Some stops may also be temporarily relocated.

Check the journey planner or with your operator for real time travel information.

Metro services will also terminate at Grand Central.

Bike hire and e-scooters

Due to the road closures and expected crowds around the Marathon route, some cycle hire docks and e-scooter parking zones may be suspended within the event zone from 2.30am until 3.30pm on Saturday 30 July.

Please monitor the respective apps to find your nearest live dock or parking zone.

Helping pedestrians cross the course

Pedestrian crossing points are located along the event route. Marshals will help pedestrians cross the course. Usual crossings may be suspended, but an

alternative will be signposted where it will be easier to cross. Please be patient during the event and listen to instructions given by marshals.

Parking

Parking will be restricted along the entire Marathon course from 6pm on Friday 29 July until 4pm on Saturday 30 July. Any vehicles left on the course will be removed.

Clean air zone

The clean air zone will remain operational throughout the entirety of the Commonwealth Games.

Emergency services

Emergencies will be treated as a priority in the usual way. If you require the emergency services, call 999. Emergency vehicle access will be maintained and prioritised throughout the event.

On the day

There will be traffic marshals and volunteers positioned along the route. If you require assistance on the day that is not a 999 emergency, please ask event staff for help.

We're here to help

Need assistance

For any specific enquiries regarding access please email roadevents@birmingham2022.com

If you require this publication in an alternate format please email cwg2022stakeholders@birmingham.gov.uk

Where to watch

There are lots of great places to watch the Marathon and get involved in the Birmingham 2022 Commonwealth Games.

Here are some top tips on the best places to watch the Marathon:

- The course is split into two parts. The city centre start at Smithfield and the finish at Victoria Square, which are both likely to be very popular viewing locations, and the southern loop towards Stirchley and Bournville where you will get to see the competitors complete this section twice.
- Spread out along the route to cheer on your favourites
- Remember Edgbaston will also be very busy with the Cricket T20 matches in play at the same time


For information on where to watch the action and what's happening in the city, visit www.birmingham2022.com



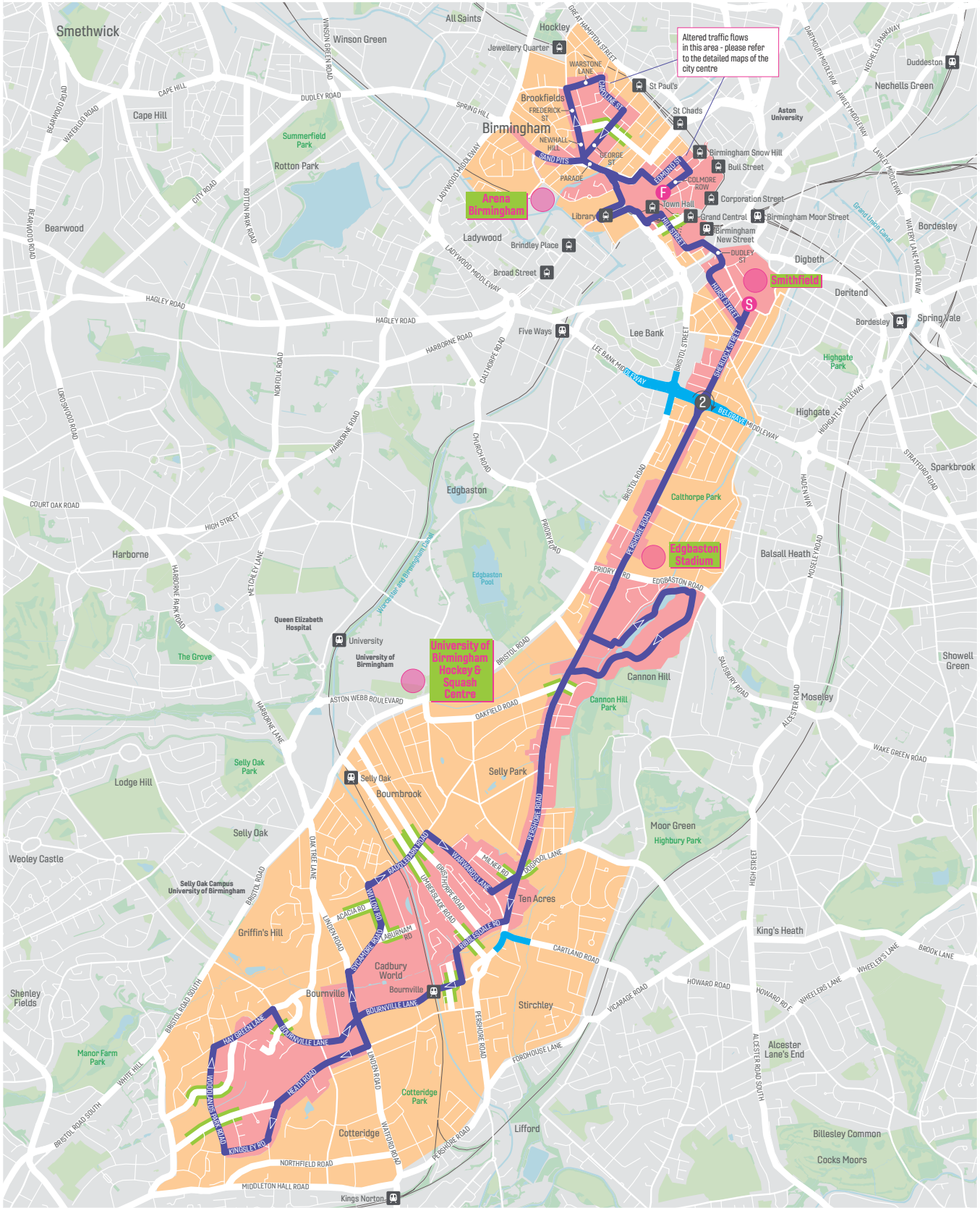
FOLLOW US

 **@GetSet2022**

**FOR ALL YOUR GAMES
RELATED UPDATES**



Birmingham Marathon



Contains Ordnance Survey data. © Crown copyright 2022.

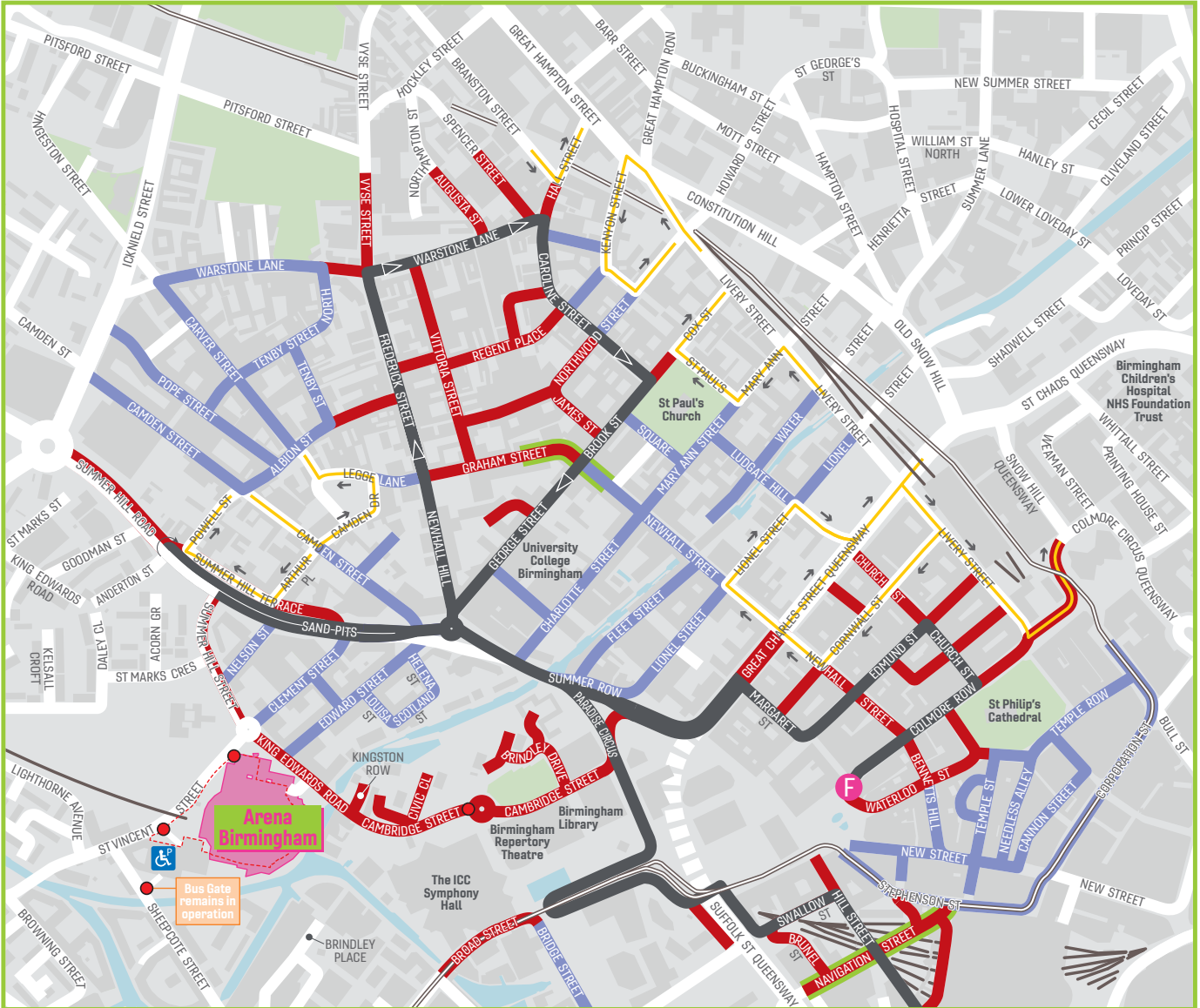
KEY

- | | | | |
|--|---|--|--|
| S F Start / Finish venue | 2 Marathon route turning point | Blue line Change to traffic conditions (refer to table) | Pink circle Other games venues |
| Blue line with arrows Marathon route - roads closed between 2:30am and 3:30pm | Green line Vehicle crossing point between 2:30am - 6:15am and after 1:45pm | Orange shaded area No vehicular access | Black square with 'M' Midland Metro station |
| Blue arrow Direction of race route | | Pink shaded area Limited access area | Black square with 'R' National rail station |

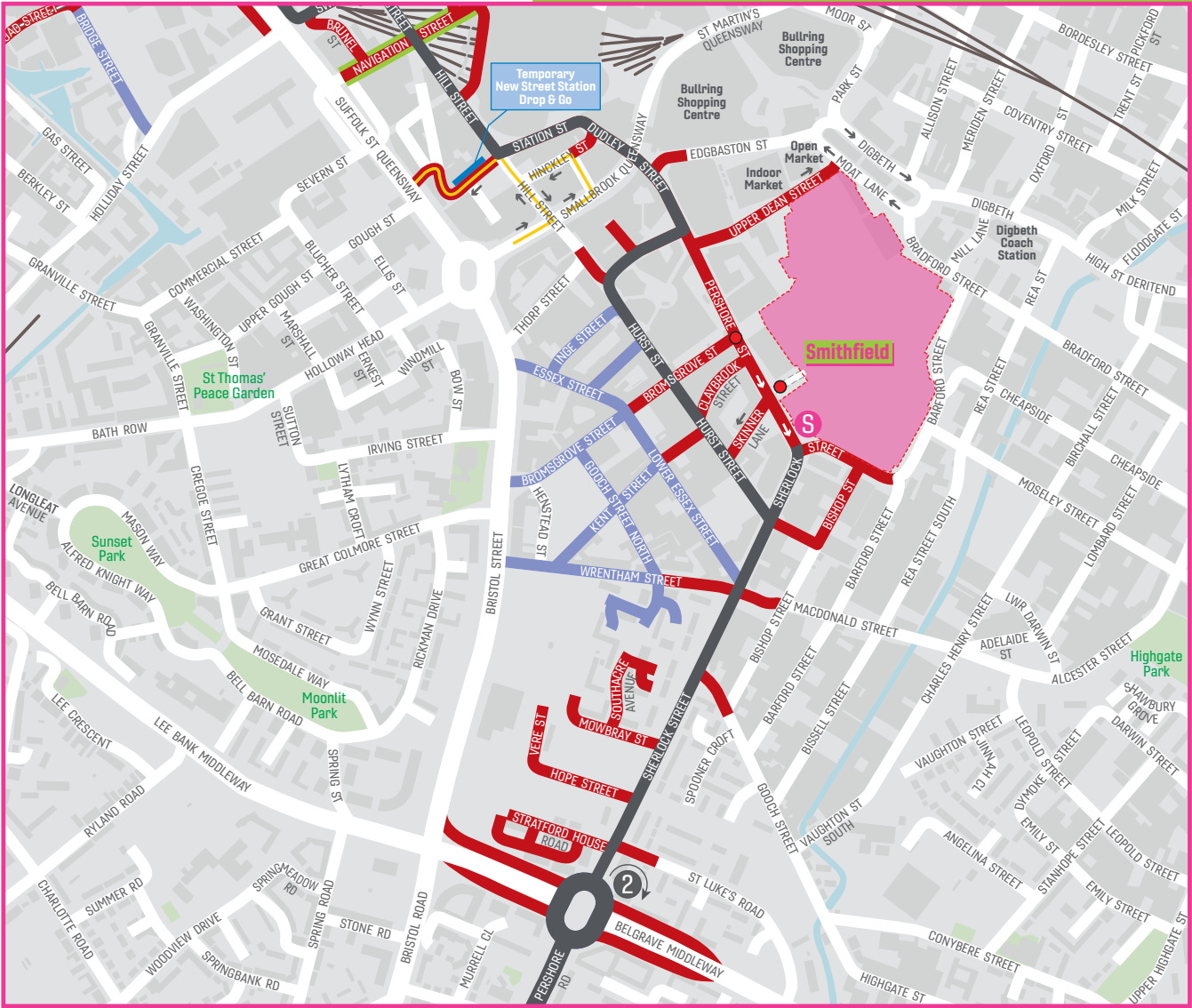
Parking Restrictions
6pm 29th July - 4pm 30th July

- Vehicles are not permitted to be parked on the course
- Cars parked on the course will be removed

For more information about restrictions and road closures please refer to the table.



Birmingham city centre



Start / Finish venue



Marathon route - roads closed between 2:30am and 3:30pm



Direction of race route



Marathon route turning point



Vehicle crossing point between 2:30am - 6:15am and after 14:5pm

Smithfield

Road closed

Altered traffic flow / direction

Local access only

Vehicle permit checkpoint

Secure zone

Accessible parking

Parking Restrictions

6pm 29th July - 4pm 30th July

• Vehicles are not permitted to be parked on the course

• Cars parked on the course will be removed

For more information about restrictions and road closures please refer to the table.

Birmingham city centre south